







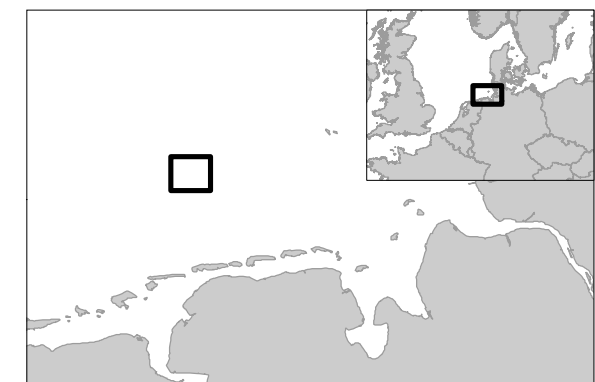


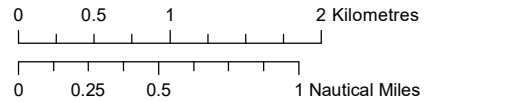
Gode Wind 3

Anlage 1.5 Helikopterkorridor

-  WEA Standorte GOW03
-  WEA Standorte GOW04
-  Umspannwerk
-  WEA von Nachbarwindparks
-  Helikopterkorridor
-  OWP Gode Wind 3
-  Fläche N-3.7
-  OWP im Betrieb



Coordinate system: ETRS 1989 UTM Zone 32N
 Scale@A3: 1:50000



Doc Name
 Doreco no: 05950673_A
 Created by: KLABV
 Checked by: KRIBL
 Approved by: IRRAT

